

## City of Ashland Parks and Trails Amenities

- Swimming Beach
- Volleyball court
- Artesian Water
- Pedestrian Trails (Hike and Bike)
- Tennis Courts
- Electric
- Playground
- Shelters/Pavilion
- Camping
- Public Restrooms
- Picnic Area
- Skatepark
- Fishing
- Boat Launch
- Skating Rink

### Maslowski Beach:

Three beautiful beaches with shallow, warm water. Playground, pavilion and volleyball courts. Artesian water. *No lifeguard on duty or camping available.*

### Beaser Park:

Boasts 2 baseball fields, green space, playground, and the Ashland Community Garden.

### Central Railway Park:

Located in the center of Ashland with 2 baseball fields, 2 playgrounds, skate park, tennis court and the ARTS\*.

### Bayview Beach:

New ADA compliant fishing, viewing and swimming pier. Playground, pavilion, access to Waterfront Trail, near City Dock.

### East End Community Park:

Ice skating rink with a warming house (open seasonally).

### H. Pearson Plaza Park & 6th Ave Beach

Home to the Ed Griffiths Pedestrian Underpass and Community Mosaic Mural. The underpass provides safe and easy access from downtown Ashland to Lake Superior and the Waterfront Trail. Located by historic Ashland City Hall.

### ARTS (Ashland Rails to Trail System)\*:

The ARTS is a 1.5 mile looped paved ADA compliant pedestrian path following the old railroad grade through the center of Ashland and along the Lake Superior shoreline. The ARTS is broken into five parts: Waterfront Trail, 24th Ave East Corridor, Spur Trail, 5th St Corridor, and Prentice Park Trail.

### Ashland Ski Trails:

12 Kilometers of ski trails for public use near Memorial Medical Center, Donations are suggested.

### Safe Routes to School Trails:

This 1 mile looped public trail owned by the Ashland School District to promote active living by walking to school.



# CITY OF ASHLAND PARKS & RECREATION

## Parks and Trails Map









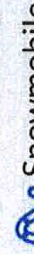




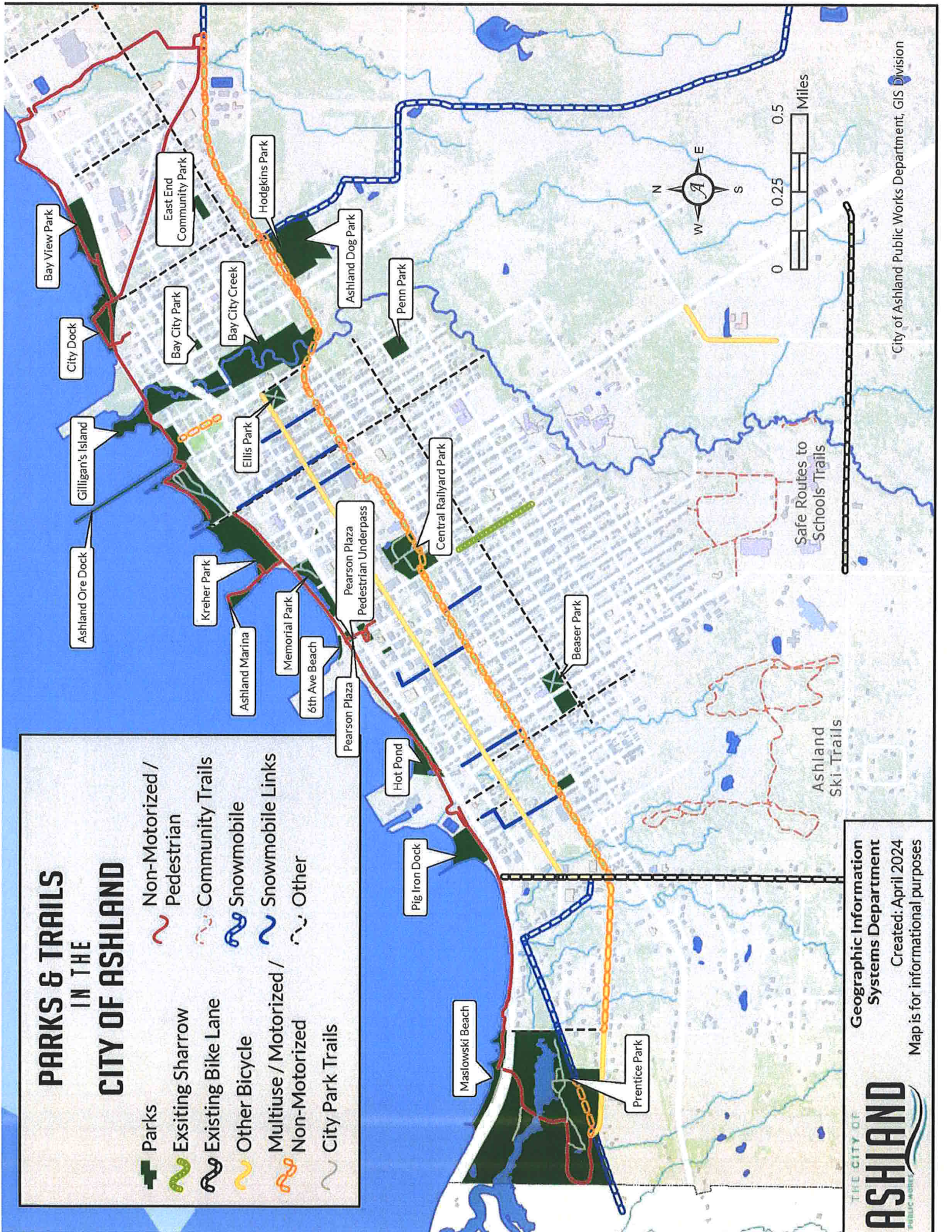
City of Ashland Parks and Recreation Department  
400 4th Ave West Ashland, WI 54806

www.coawi.org 715.682.7059



# PARKS & TRAILS IN THE CITY OF ASHLAND

-  Parks
-  Existing Sharrow
-  Existing Bike Lane
-  Other Bicycle
-  Multiuse / Motorized / Non-Motorized
-  City Park Trails
-  Non-Motorized / Pedestrian
-  Community Trails
-  Snowmobile
-  Snowmobile Links
-  Other



Geographic Information  
Systems Department  
Created: April 2024  
Map is for informational purposes

