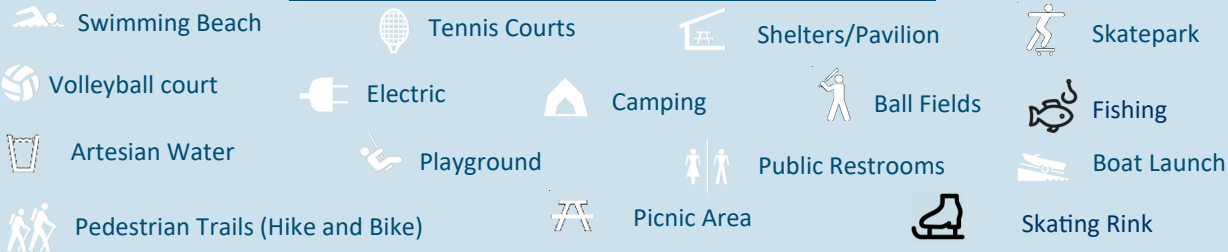


## City of Ashland Parks and Trails Amenities



### Maslowski Beach:



Three beautiful beaches with shallow, warm water. Playground, pavilion and volleyball courts. Artesian water. *No lifeguard on duty or camping available.*

### Beaser Park:



Boasts 2 baseball fields, green space, playground, and the Ashland Community Garden.

### Central Railyard Park:



Located in the center of Ashland with 2 baseball fields, 2 playgrounds, skate park, tennis court and the ARTS\*.

### Bayview Beach:



New ADA compliant fishing, viewing and swimming pier. Playground, pavilion, access to Waterfront Trail, near City Dock.

### East End Community Park:



Ice skating rink with a warming house (open seasonally).

### H. Pearson Plaza Park & 6th Ave Beach



Home to the Ed Griffiths Pedestrian Underpass and Community Mosaic Mural. The underpass provides safe and easy access from downtown Ashland to Lake Superior and the Waterfront Trail. Located by historic Ashland City Hall.

### Prentice Park:



A 99 acre park with 1.5 miles of ADA compliant trails, 1 mile of primitive walking trails, 9 tent camping sites, 6 new RV sites, 2 pavilions, artesian wells, wildlife viewing & playground

### Hodgkins Park:



Three ball diamonds: Pufall Field, Ledin Men's Softball field and Berta Ellen Women's Softball field and the **Ashland's Dog Park**

### Kreher Park:



RV Camping ONLY (33 Sites), Boat launch, ARTS access, sump station, pavilion, playground and beach all available to the public. *No lifeguard on duty.*

### The Ashland Oredock



This unique park is the base of the historic Soo Line Oredock, extending 1800' (almost a 1/4 mile) out into Lake Superior. Here you can imagine ore boats tied up awaiting a shipment of coal from a superstructure 80' tall. ADA compliant, accessible via the ARTS. Open to fishing and bird watching.

### ARTS (Ashland Rails to Trail System)\*:



The ARTS is a 11.5 mile loop paved ADA compliant pedestrian path following the old railroad grade through the center of Ashland and along the Lake Superior shoreline. The ARTS is broken into five parts: Waterfront Trail, 24th Ave East Corridor, Spur Trail, 5th St Corridor, and Prentice Park Trail.

### Ashland Ski Trails:



12 Kilometers of ski trails for public use near Memorial Medical Center, Donations are suggested.

### Safe Routes to School Trails:



This 1 mile looped public trail owned by the Ashland School District to promote active living by walking to school.

*Find yourself next to the water.*

**ASHLAND**  
WISCONSIN

## City of Ashland Parks & Trails Map













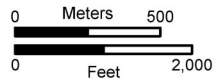
City of Ashland Parks and Recreation Department

400 4th Ave West Ashland, WI 54806

www.coawi.org 715.682.7059

# CITY OF ASHLAND PARKS AND TRAILS

-  Non-Motorized Pedestrian
-  Pedestrian / Snowmobile
-  Pedestrian / ATV / Snowmobile
-  Snowmobile
-  City Park Trails
-  Community Trails
-  Bicycle Lanes
-  Bicycle Routes
-  Chequamegon Bay
-  Parks



*Chequamegon Bay*

